خارطة النفوذ العسكري

أغسطس / آب 2016

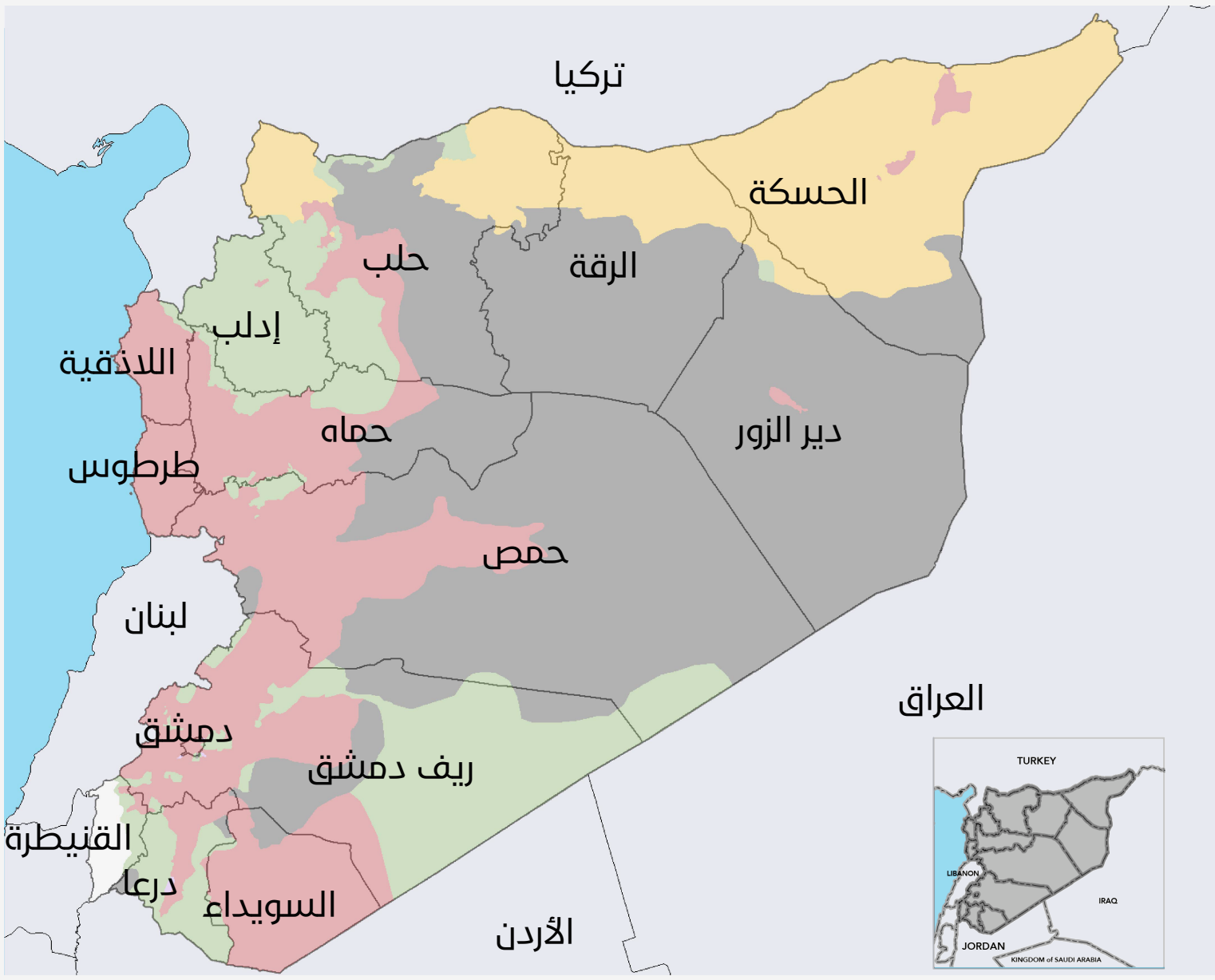

جسور للدراسات
JUSOOR for STUDIES

1:2,250,000 N
0 12.5 25 50 km

Map Key

Areas of influence

- (OAG)
- (YPG)
- (ISIS)
- (SAA)
- Armistice areas
- Residential complexes
- Areas
- Aspects
- Provinces

The information, boundaries and labels stated in this document doesn't necessarily express the opinion or thought of the institution, and doesn't mean in any case a recognition from its part. Even though high precision was taken care about during preparing this document, any remarks or suggestions are welcomed.

نسبة السيطرة على المساحة الكلية

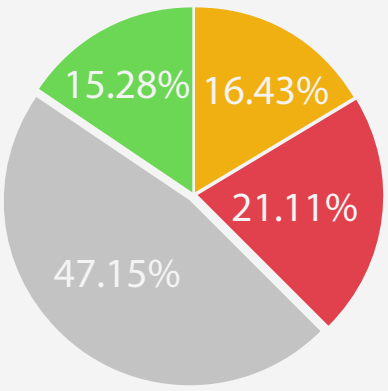

- ↓ -0.07%
- ↑ 0.11%
- ↓ -0.15%
- ↑ 0.08%

نسبة السيطرة على المساحة الفعالة

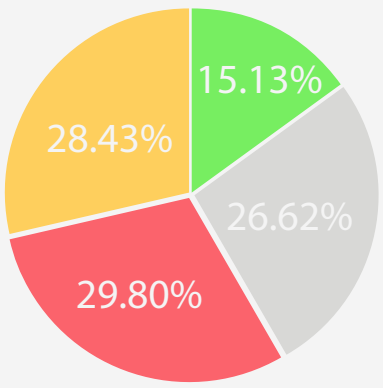

- ↑ -0.13%
- ↑ -0.10%
- ↓ 0.38%
- ↑ 0.13%

فصائل المعارضة
الفصائل الكردية
تنظيم الدولة
قوات الأسد

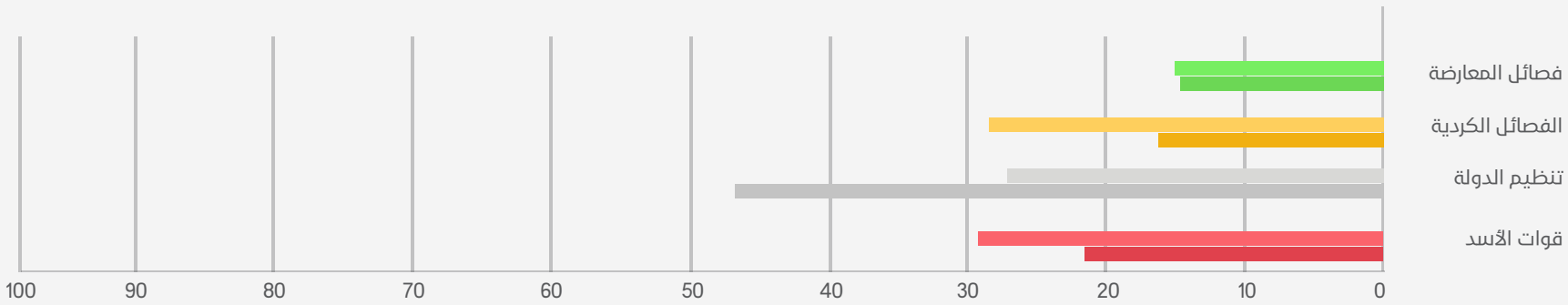

خارطة النفوذ العسكري

أغسطس / آب 2016

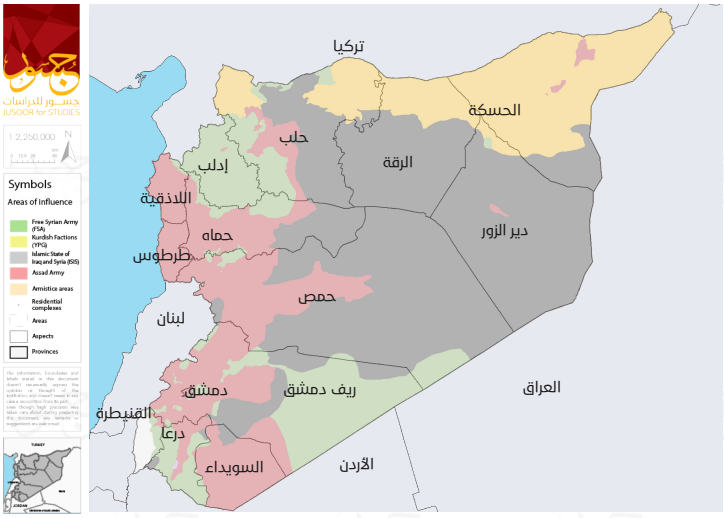

المحافظات	الجيش الحر	الفصائل الكردية	تنظيم الدولة	قوات الأسد	مناطق الهدنة
إدلب	99.6%	0%	0%	0.4%	0%
الحسكة	0%	84.4%	13.4%	2.2%	0%
الرقة	0%	25.1%	74.9%	0%	0%
السويداء	1.8%	0%	5.1%	93.1%	0%
القنيطرة	79.3%	0%	1.3%	19.4%	0%
اللاذقية	4.4%	0%	0%	95.6%	0%
حلب	18.3%	30.3%	39.9%	11.5%	0%
حماه	15.2%	0%	33.3%	51.5%	0%
حمص	5.1%	0%	71.9%	23%	0%
درعا	64.1%	0%	5.6%	29.5%	0.9%
دمشق	6.8%	0%	1.5%	89.2%	2.6%
دير الزور	0.4%	2.7%	96.4%	0.5%	0%
ريف دمشق	47.1%	0%	17.4%	35.5%	0%
طرطوس	0%	0%	0%	100%	0%

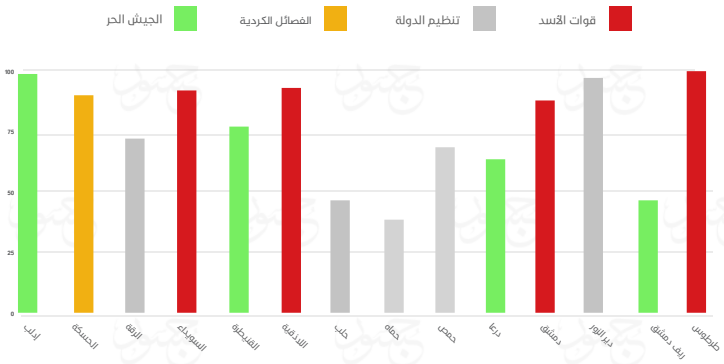

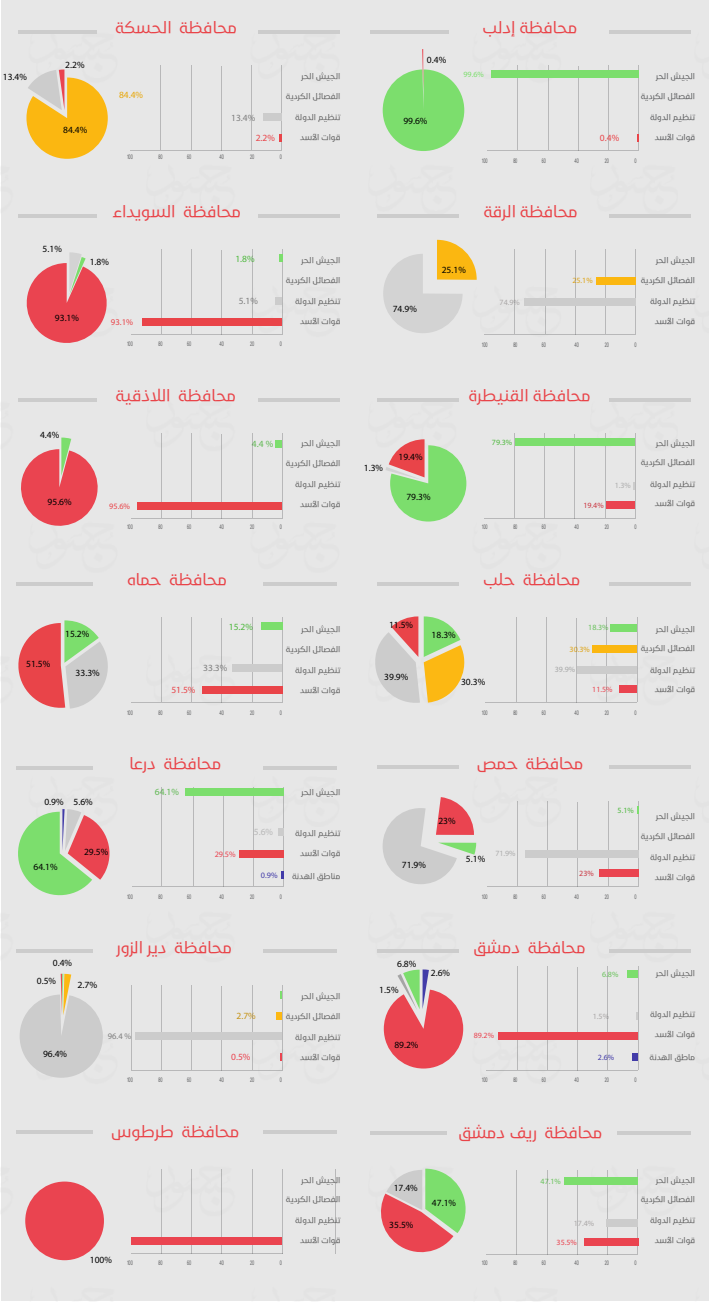

@jusoorstudies
جسور للدراسات
JUSOOR for STUDIES
مركز جسور للدراسات
وحدة المعلومات